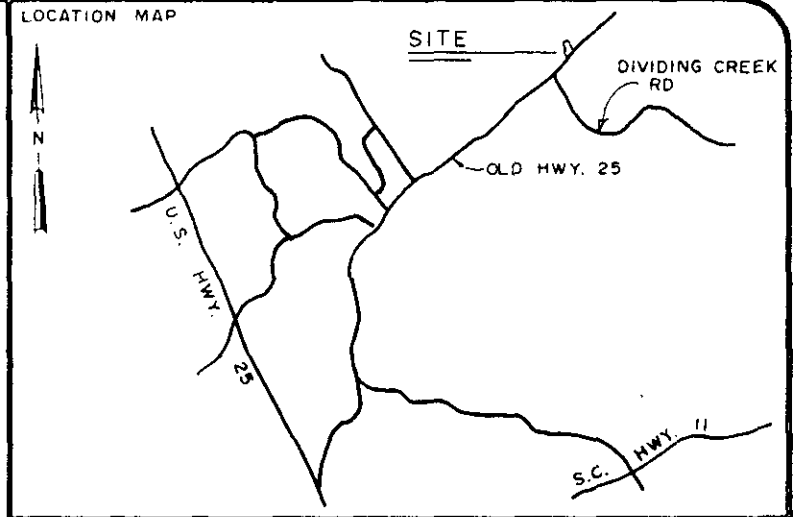
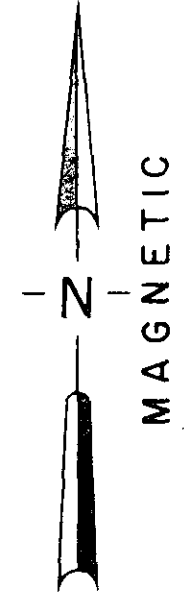


FILED  
 GREENVILLE CO S.C.  
 SEP 23 10 33 AM '83  
 DONNIE S. ANNERSLEY  
 R.M.C.




LEGEND

○	I.P. SET	△	STONE
●	I.P. FOUND	⊕	R.R. SPIKE

I hereby certify that the ratio of precision of the field survey is 1/7000 as shown hereon and the area was determined by the coordinate method of area calculation.

I hereby certify that the measurements as shown on this plat are correct and that there are no encroachments or projections other than shown.

This property is subject to all easements, zoning ordinances and rights of way, of record or not of record, if any.



*W.C. Lindsey*  
 SIGNATURE  
 B-25-83  
 DATE

PROPERTY OF  
**L.A. MULLINAX**

SURVEYED FOR  
**LEROY & EVIE GORDON**

GREENVILLE COUNTY SOUTH CAROLINA



DRAWN	CHECK	DATE	JOB NO.
TDL	WCL	24 AUG 83	1584

**LINDSEY & ASSOCIATES**  
 HWY. 253 RT. 1, TAYLORS S.C. 29687  
 LAND & HYDROGRAPHIC SURVEYORS

SEP 23 1983

**9-X-84**  
 REFERENCE

9854

PLAT ENTITLED PROPERTY OF L.A. MULLINAX, BY TOM JUSTICE, DATED FEB. 1949.

TAX MAP 663.3-1-9

PRINT MACHINE INC.

MICROFILMED